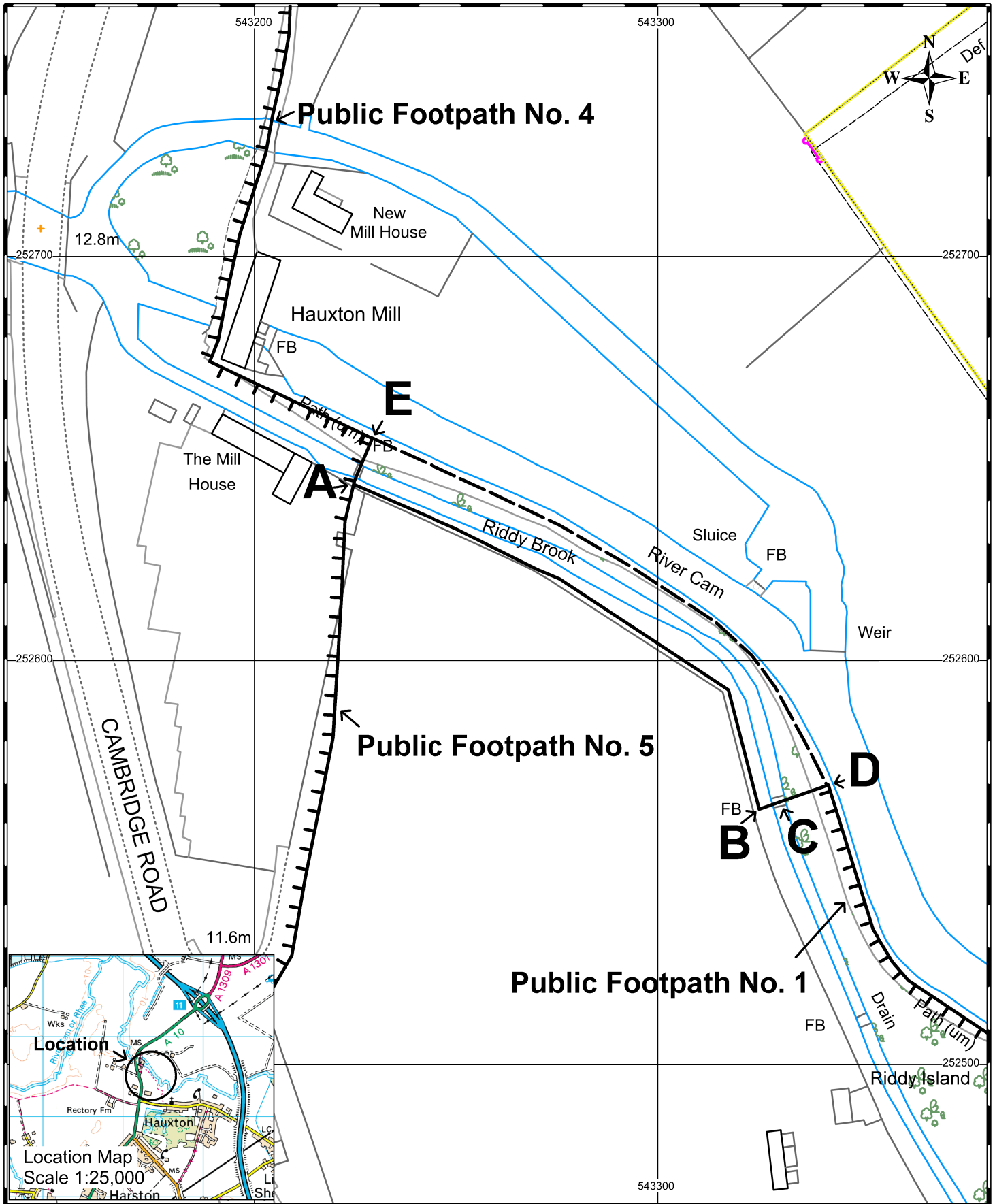




Diversion of Public Footpath No.1 Hauxton



Scale: 1:1250 (at A4)
Date: 27/11/2012

Key -	
Public Footpath to be stopped up (A-B-C-D)	
New route of Public Footpath (D-E)	
Unaffected Public Footpath	